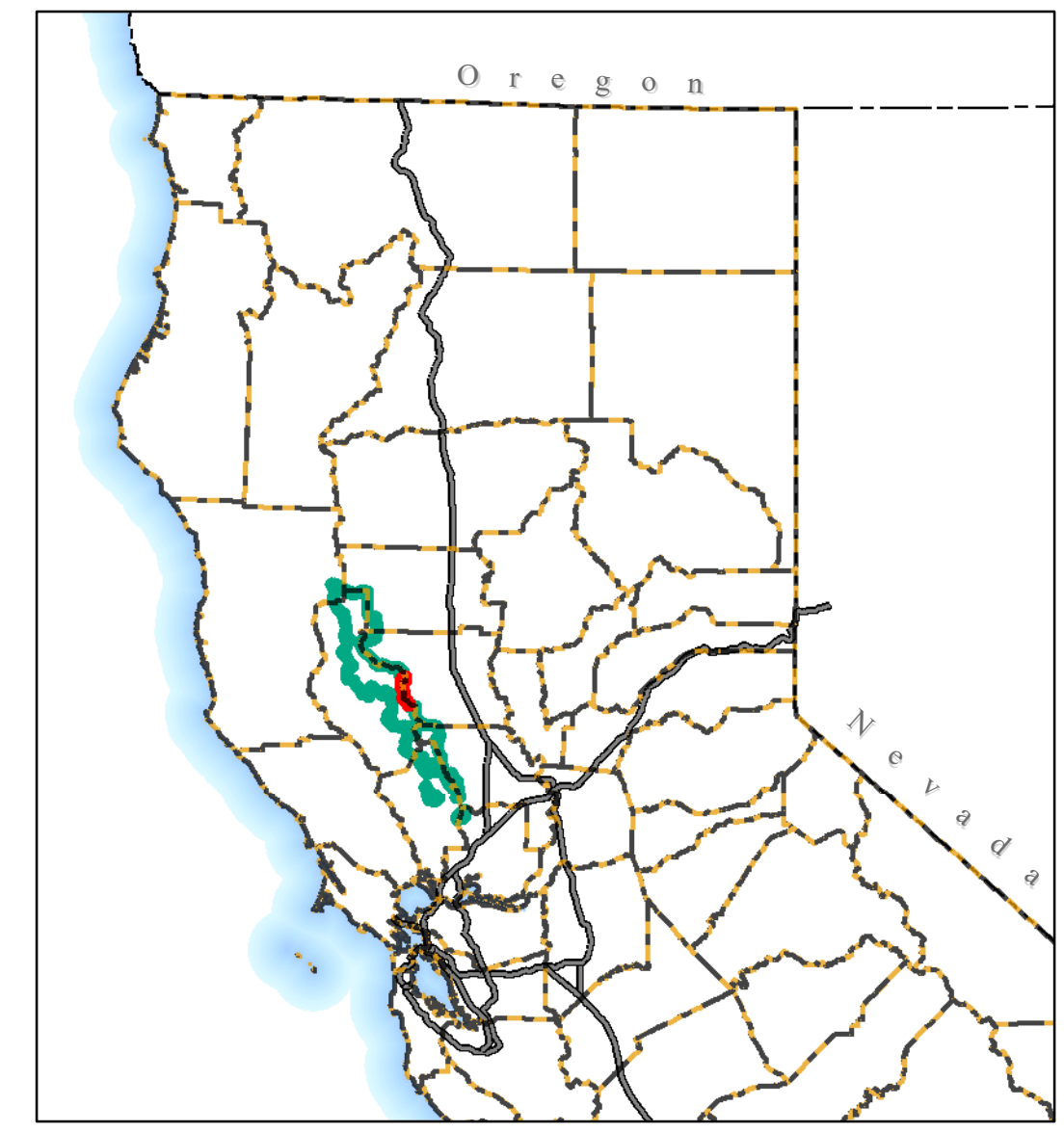
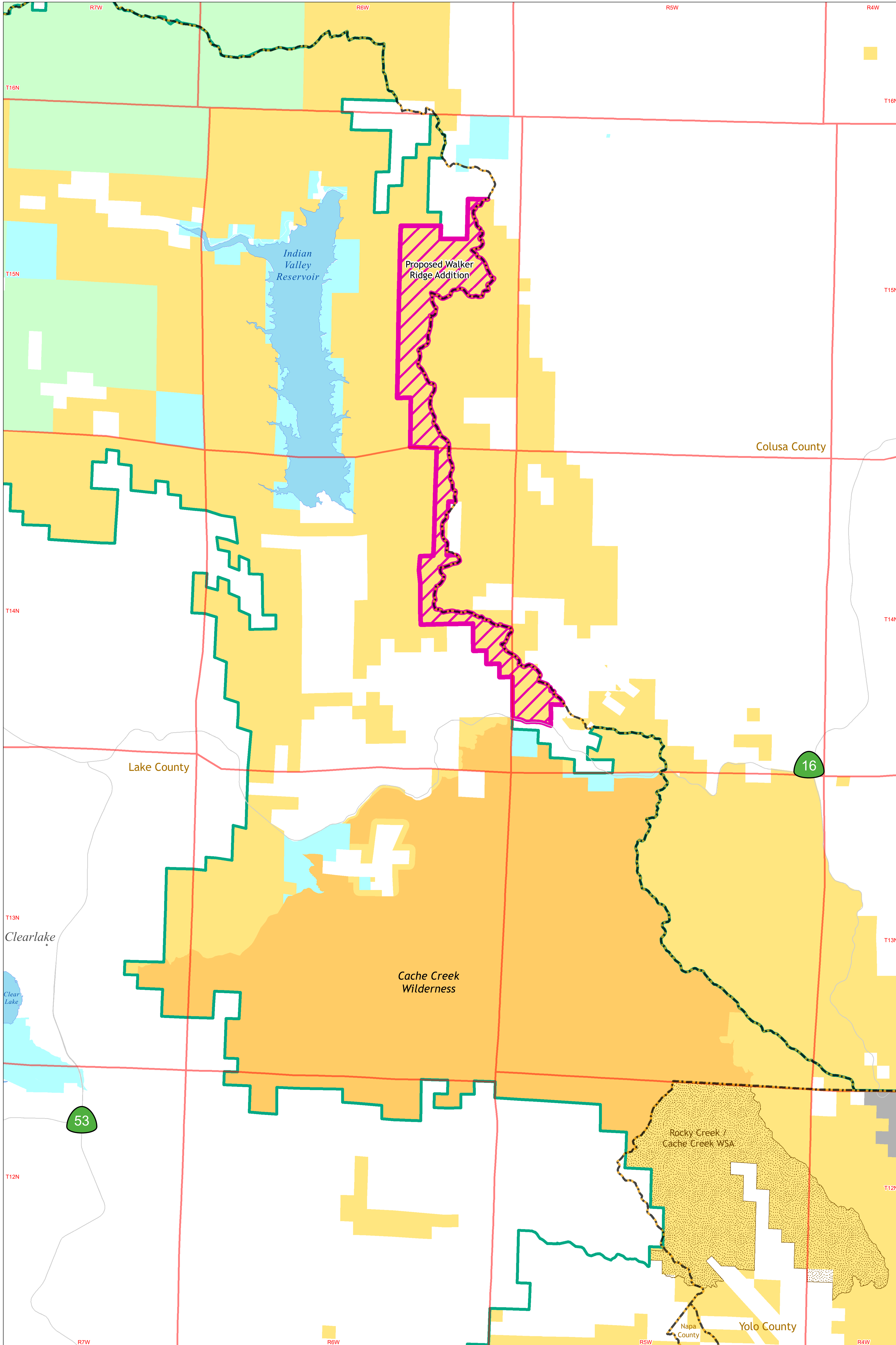


Proposed Walker Ridge (Molok Luyuk) Addition

Berryessa Snow Mountain National Monument

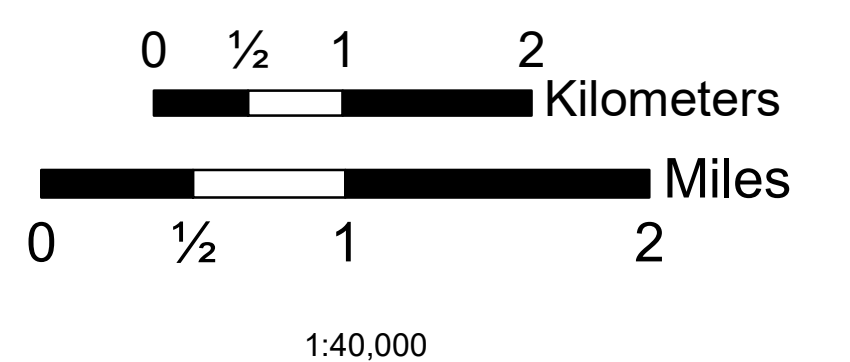

October 26, 2021

This map prepared at the request of Representative John Garamendi



- Proposed Walker Ridge (Molok Luyuk) Addition
- Berryessa Snow Mountain National Monument
- County Boundary
- Land Status**
 - Bureau of Land Management
 - U.S. Forest Service
 - State
 - Local Government
 - Private/Unclassified
- Federal Wilderness Surface Management**
 - Bureau of Land Management
 - BLM Wilderness Study Area

Proposed Walker Ridge Addition (approx. 4,000 acres)



Map intended to be plotted at a sheet size of 34" x 44"

No warranty is made by the Bureau of Land Management (BLM). The accuracy, reliability, or completeness of these data for individual use or aggregate use with other data is not guaranteed.

US Department of the Interior
BUREAU OF LAND MANAGEMENT
California State Office - GIS Support
GIS Support Section
(916) 973-4343
www.blm.gov/california
Date Prepared: 10/26/2021
Project: Berryessa Snow Mountain National Monument Walker Ridge Tract_20210503.mxd